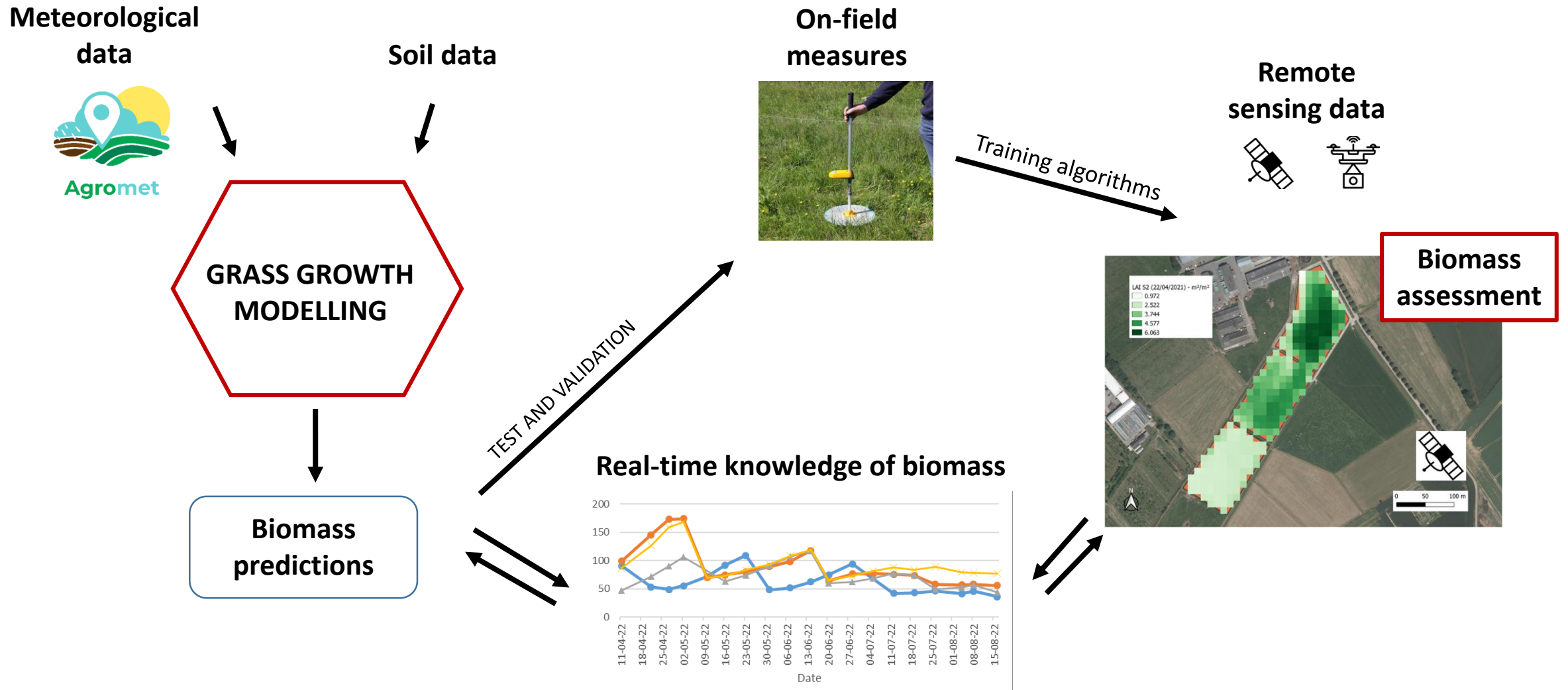


Sunshine

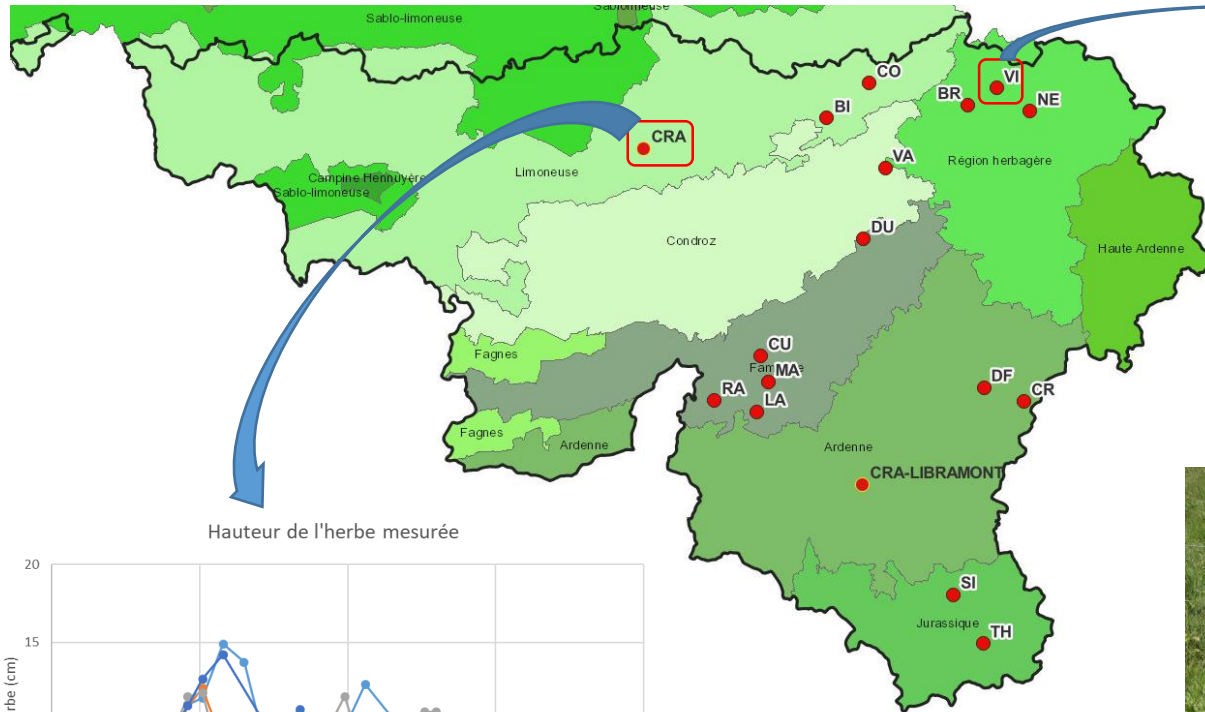
« Conception of remote detection software for grassland monitoring and management in collaboration with Walloon farmers »

David Mathy (CRA-W)

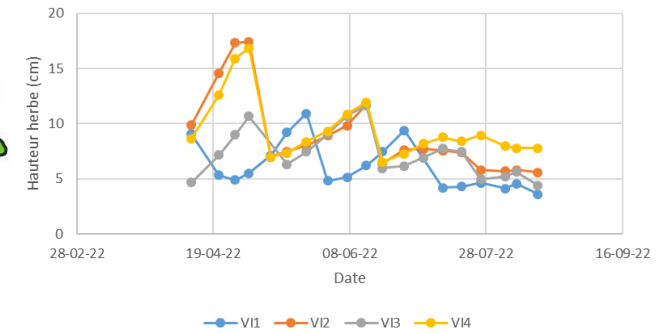
The starting point : two technologies available



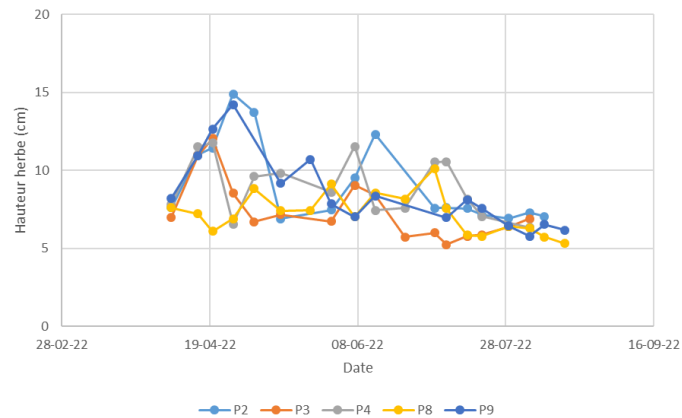
2022



Hauteur de l'herbe mesurée



Hauteur de l'herbe mesurée

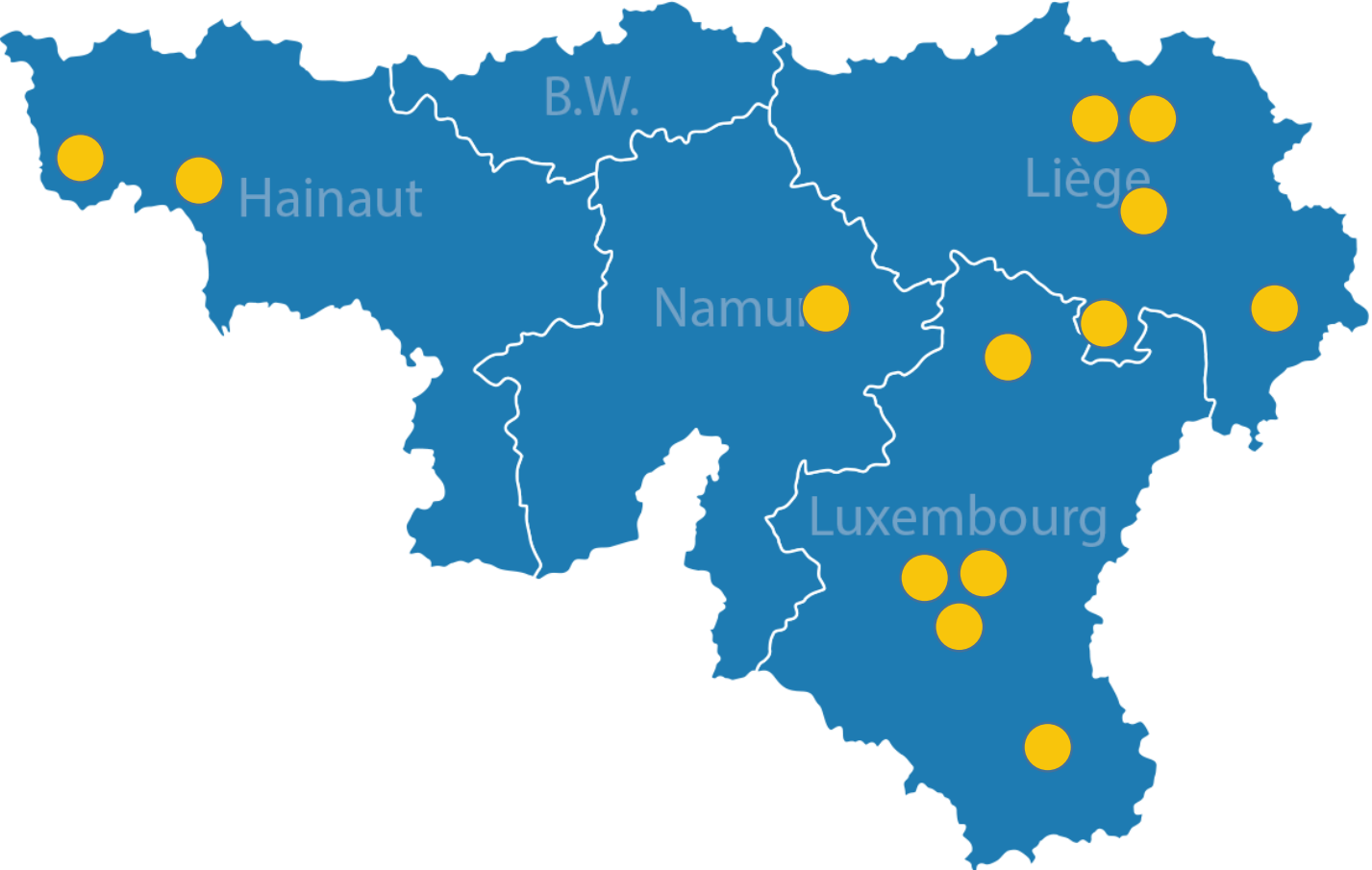


How to translate these technologies into a tool ?

- Latest research suggests including end-users in the development
- Two ways of doing :
 - 1 to 1 interviews (! Lack of « participatory »)
 - Working group (! Time consuming)

=> We chose to balance of both methods

Semi-direct interview with farmers



12 farmers et 3 technicians

5 organic

7 conventional

3 beef, 8 dairy et 1 doing both

